

Speed Limit Road Map of Berrien County Michigan

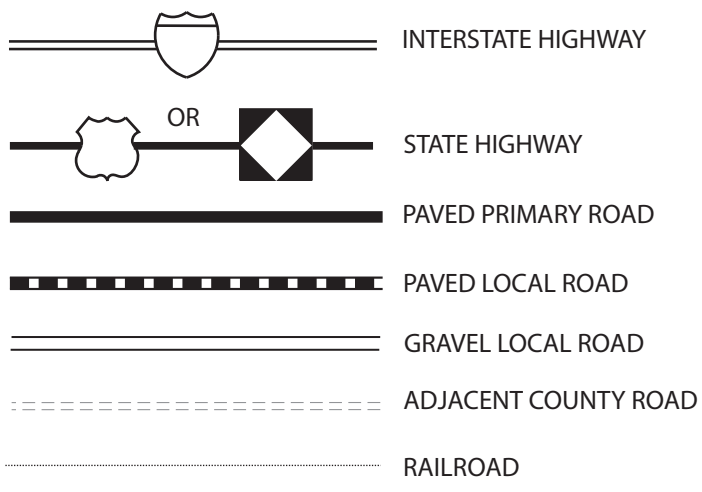
Berrien County Road Department
2860 East Napier Avenue
Benton Harbor, Michigan 49022

Telephone: 269-925-1196
or 1-800-442-0734
(within 269 area code)
Fax: 269-925-8098

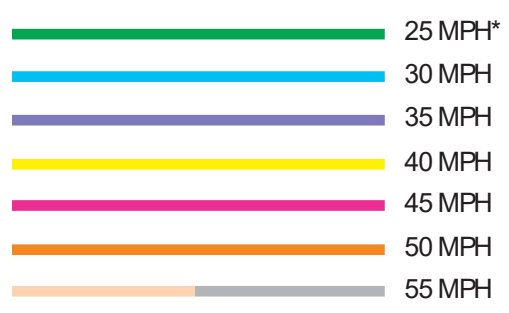
Website: www.bcroad.org

Office Hours:
7:30 a.m. to 4:00 p.m.

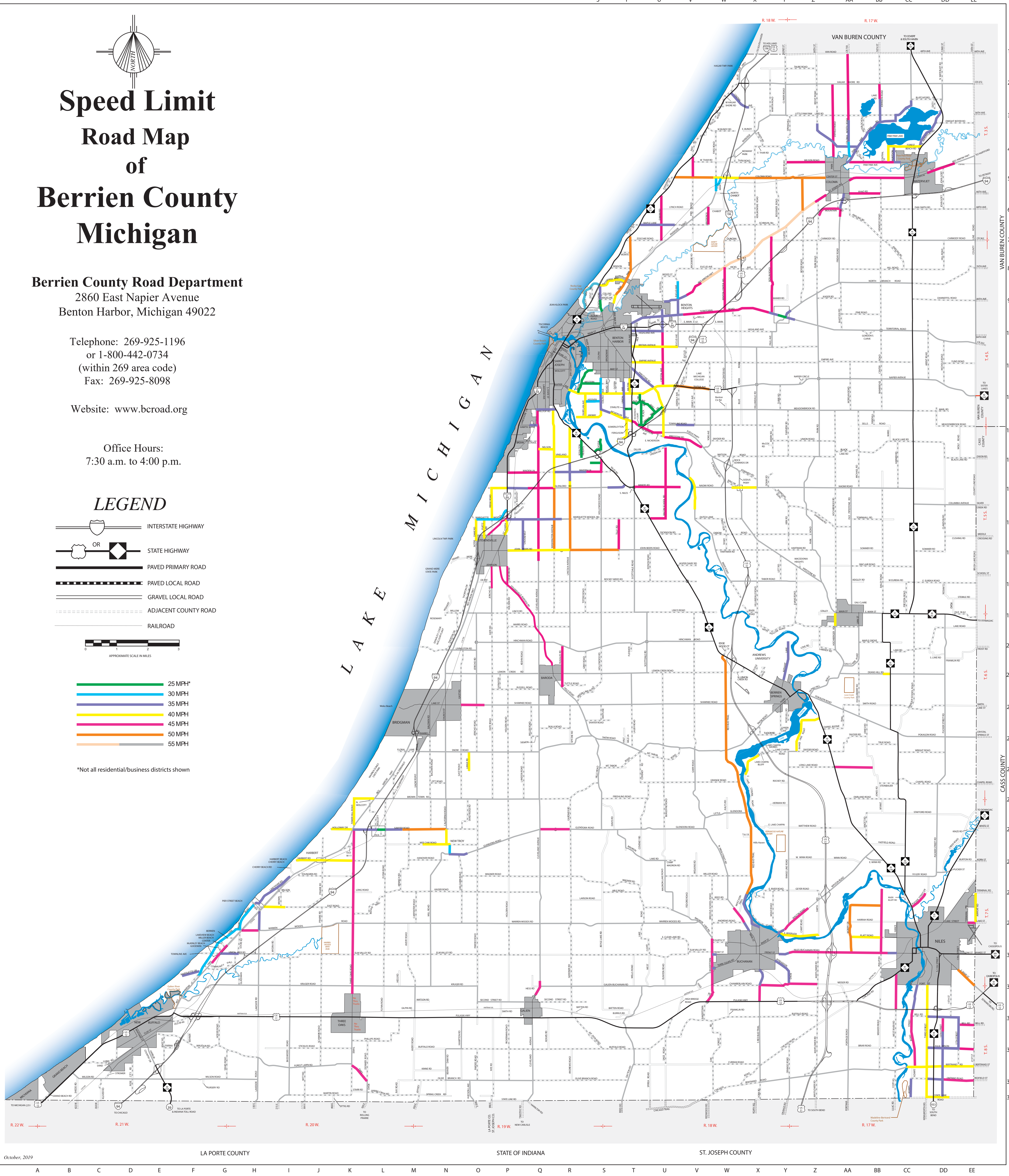
LEGEND



APPROXIMATE SCALE IN MILES



*Not all residential/business districts shown



October, 2019
LA PORTE COUNTY STATE OF INDIANA ST. JOSEPH COUNTY

INDEX TO ROADS IN BERRIEN COUNTY

Aulis — W-26	Boyle Lake — S-29	Cleveland Ave. — Q-18	Dozer Drive — S-14	Floal Lane — L-23	Hagar Shore — Y-2	Hollywood — S-18	Knott — BB-26	Madeline Ave. — S-9	Minich — M-28	Ontario — DD-34	Red Bud Trail South — X-33	Second St. — P-32	Steinbauer — BB-25	Van — Z-1	Welcott Ave. — L-26
Able — S-28	Britain Ave. — AA-33	Collax Ave. — S-12	Duncan — W-7	Flynn — L-28	Half Mile Lane — T-23	Holloway Drive — K-26	Kruger — N-31	Madron Lake — U-28	Mocasin Trail — W-28	Orange — Y-35	Red Bud Trail — X-27	Sells — BB-13	Stevensville-Baroda — P-19	Vineland — R-14	Welf — EE-14
Adams — Q-32	Broadway — S-12	Collins Ave. — S-9	Dwight Boyer — DD-3	Forest Beach — CC-4	Hampton — O-33	Holloway Drive — K-26	Hoover — S-13	Maiden Lane — R-15	Monary Park — W-4	Ott — N-25	Reed — W-28	Seventeenth St. — EE-33	Sticks — L-33	Walden — A-27	Wells — CC-24
Adams St. — CC-35	Brookside — W-6	Coloma — X-5	Eaman — DD-21	Forest Lawn — CC-29	Hanks — CC-29	Huskerberry — AA-22	Hank — CC-29	Maner — W-5	Monte — T-7	Oxbow — X-17	Rickerman — P-34	Shaffer — S-23	Stromer — O-34	Wagner — P-28	Weight — CC-24
Airport — EE-29	Broderick — W-6	Coloma North — AA-3	Franklin — DD-21	Harbert — K-27	Hanover — M-27	Huntum Lake — O-34	Lakely — Z-20	Main St. — W-5	Painter School — CC-21	Ridge — P-16	Shangha — Z-16	Shawnee — U-22	Shawnee — U-22	Walton — Z-28	Wyant — BB-25
Andrews — W-29	Brown — T-28	Columbia Ave. — DD-16	East — J-29	Harbor Country Dr. — E-33	Harbert — K-27	Huntum Lake — O-34	Lake — CC-20	Maple Drive — U-12	Pardee — O-29	Painter School — CC-21	Shawnee — U-22	Shawnee — U-22	Ward — BB-13	Yako — G-34	
Angling — AA-7	Brown School — O-14	Community Hill — G-31	East Clear Lake — U-30	Harber — K-27	Harbert — K-27	Huntum Lake — O-34	Lake — CC-20	Maple Drive — U-12	Pardee — O-29	Painter School — CC-21	Shawnee — U-22	Shawnee — U-22	Ward — BB-13	Yore Ave. — W-13	
Arent — CC-11	Brown School — O-14	Community Hill — G-31	East Clear Lake — U-30	Harber — K-27	Harbert — K-27	Huntum Lake — O-34	Lake — CC-20	Maple Drive — U-12	Pardee — O-29	Painter School — CC-21	Shawnee — U-22	Shawnee — U-22	Ward — BB-13	Yore Ave. — W-13	
Avery — M-30	Brown School — O-14	Community Hill — G-31	East Clear Lake — U-30	Harber — K-27	Harbert — K-27	Huntum Lake — O-34	Lake — CC-20	Maple Drive — U-12	Pardee — O-29	Painter School — CC-21	Shawnee — U-22	Shawnee — U-22	Ward — BB-13	Yore Ave. — W-13	
Bacon School — U-15	Brown School — O-14	Community Hill — G-31	East Clear Lake — U-30	Harber — K-27	Harbert — K-27	Huntum Lake — O-34	Lake — CC-20	Maple Drive — U-12	Pardee — O-29	Painter School — CC-21	Shawnee — U-22	Shawnee — U-22	Ward — BB-13	Yore Ave. — W-13	
Bainbridge Center — BB-9	Brown School — O-14	Community Hill — G-31	East Clear Lake — U-30	Harber — K-27	Harbert — K-27	Huntum Lake — O-34	Lake — CC-20	Maple Drive — U-12	Pardee — O-29	Painter School — CC-21	Shawnee — U-22	Shawnee — U-22	Ward — BB-13	Yore Ave. — W-13	
Baldwin — W-31	Brown School — O-14	Community Hill — G-31	East Clear Lake — U-30	Harber — K-27	Harbert — K-27	Huntum Lake — O-34	Lake — CC-20	Maple Drive — U-12	Pardee — O-29	Painter School — CC-21	Shawnee — U-22	Shawnee — U-22	Ward — BB-13	Yore Ave. — W-13	
Basswood — I-33	Brown School — O-14	Community Hill — G-31	East Clear Lake — U-30	Harber — K-27	Harbert — K-27	Huntum Lake — O-34	Lake — CC-20	Maple Drive — U-12	Pardee — O-29	Painter School — CC-21	Shawnee — U-22	Shawnee — U-22	Ward — BB-13	Yore Ave. — W-13	
Batten — R-32	Brown School — O-14	Community Hill — G-31	East Clear Lake — U-30	Harber — K-27	Harbert — K-27	Huntum Lake — O-34	Lake — CC-20	Maple Drive — U-12	Pardee — O-29	Painter School — CC-21	Shawnee — U-22	Shawnee — U-22	Ward — BB-13	Yore Ave. — W-13	
Beaver Dam — N-34	Brown School — O-14	Community Hill — G-31	East Clear Lake — U-30	Harber — K-27	Harbert — K-27	Huntum Lake — O-34	Lake — CC-20	Maple Drive — U-12	Pardee — O-29	Painter School — CC-21	Shawnee — U-22	Shawnee — U-22	Ward — BB-13	Yore Ave. — W-13	
Becht — Z-3	Brown School — O-14	Community Hill — G-31	East Clear Lake — U-30	Harber — K-27	Harbert — K-27	Huntum Lake — O-34	Lake — CC-20	Maple Drive — U-12	Pardee — O-29	Painter School — CC-21	Shawnee — U-22	Shawnee — U-22	Ward — BB-13	Yore Ave. — W-13	
Behner — F-32	Brown School — O-14	Community Hill — G-31	East Clear Lake — U-30	Harber — K-27	Harbert — K-27	Huntum Lake — O-34	Lake — CC-20	Maple Drive — U-12	Pardee — O-29	Painter School — CC-21	Shawnee — U-22	Shawnee — U-22	Ward — BB-13	Yore Ave. — W-13	
Bell — DD-32	Brown School — O-14	Community Hill — G-31	East Clear Lake — U-30	Harber — K-27	Harbert — K-27	Huntum Lake — O-34	Lake — CC-20	Maple Drive — U-12	Pardee — O-29	Painter School — CC-21	Shawnee — U-22	Shawnee — U-22	Ward — BB-13	Yore Ave. — W-13	
Benson — S-8	Brown School — O-14	Community Hill — G-31	East Clear Lake — U-30	Harber — K-27	Harbert — K-27	Huntum Lake — O-34	Lake — CC-20	Maple Drive — U-12	Pardee — O-29	Painter School — CC-21	Shawnee — U-22	Shawnee — U-22	Ward — BB-13	Yore Ave. — W-13	
Benton Center — W-11	Brown School — O-14	Community Hill — G-31	East Clear Lake — U-30	Harber — K-27	Harbert — K-27	Huntum Lake — O-34	Lake — CC-20	Maple Drive — U-12	Pardee — O-29	Painter School — CC-21	Shawnee — U-22	Shawnee — U-22	Ward — BB-13	Yore Ave. — W-13	
Berrien — G-29	Brown School — O-14	Community Hill — G-31	East Clear Lake — U-30	Harber — K-27	Harbert — K-27	Huntum Lake — O-34	Lake — CC-20	Maple Drive — U-12	Pardee — O-29	Painter School — CC-21	Shawnee — U-22	Shawnee — U-22	Ward — BB-13	Yore Ave. — W-13	
Bertrand — AA-34	Brown School — O-14	Community Hill — G-31	East Clear Lake — U-30	Harber — K-27	Harbert — K-27	Huntum Lake — O-34	Lake — CC-20	Maple Drive — U-12	Pardee — O-29	Painter School — CC-21	Shawnee — U-22	Shawnee — U-22	Ward — BB-13	Yore Ave. — W-13	
Bessemer — Y-6	Brown School — O-14	Community Hill — G-31	East Clear Lake — U-30	Harber — K-27	Harbert — K-27	Huntum Lake — O-34	Lake — CC-20	Maple Drive — U-12	Pardee — O-29	Painter School — CC-21	Shawnee — U-22	Shawnee — U-22	Ward — BB-13	Yore Ave. — W-13	
Blackstock — AA-9	Brown School — O-14	Community Hill — G-31	East Clear Lake — U-30	Harber — K-27	Harbert — K-27	Huntum Lake — O-34	Lake — CC-20	Maple Drive — U-12	Pardee — O-29	Painter School — CC-21	Shawnee — U-22	Shawnee — U-22	Ward — BB-13	Yore Ave. — W-13	
Black Lake — CC-14	Brown School — O-14	Community Hill — G-31	East Clear Lake — U-30	Harber — K-27	Harbert — K-27	Huntum Lake — O-34	Lake — CC-20	Maple Drive — U-12	Pardee — O-29	Painter School — CC-21	Shawnee — U-22	Shawnee — U-22	Ward — BB-13	Yore Ave. — W-13	
Blackford — CC-3	Brown School — O-14	Community Hill — G-31	East Clear Lake — U-30	Harber — K-27	Harbert — K-27	Huntum Lake — O-34	Lake — CC-20	Maple Drive — U-12	Pardee — O-29	Painter School — CC-21	Shawnee — U-22	Shawnee — U-22	Ward — BB-13	Yore Ave. — W-13	
Blue Creek — X-11	Brown School — O-14	Community Hill — G-31	East Clear Lake — U-30	Harber — K-27	Harbert — K-27	Huntum Lake — O-34	Lake — CC-20	Maple Drive — U-12	Pardee — O-29	Painter School — CC-21	Shawnee — U-22	Shawnee — U-22	Ward — BB-13	Yore Ave. — W-13	
Boyer — Z-7	Brown School — O-14	Community Hill — G-31	East Clear Lake — U-30	Harber — K-27	Harbert — K-27	Huntum Lake — O-34	Lake — CC-20	Maple Drive — U-12	Pardee — O-29	Painter School — CC-21	Shawnee — U-22	Shawnee — U-22	Ward — BB-13	Yore Ave. — W-13	