

TO THE HONORABLE BOARD OF COMMISSIONERS OF BERRIEN COUNTY, MICHIGAN:
Your Finance Committee respectfully recommends the adoption of the following:

RESOLUTION


WHEREAS, the Drain Special Assessment Rolls for the year 2017 were filed on September 27, 2017 in the County Clerk's office by the Berrien County Drain Commissioner; and

WHEREAS, the total for the drain assessments is \$3,340,688.86 representing drain maintenance and drain projects; and


WHEREAS, these drain assessments are to be spread on the various tax rolls of the townships, villages and cities.

NOW, THEREFORE, BE IT HEREBY RESOLVED that the Berrien County Board of Commissioners accepts the Drain Assessment Roll Report and authorizes the spread of the drain special assessments to the various municipalities.


**Respectfully submitted,
BERRIEN COUNTY FINANCE COMMITTEE**




Jim Curran, Chairman



Teri Sue Freehling, Vice-Chairperson




Mamie L. Yarbrough



David Vollrath

RESOLUTION APPROVED AS TO FORM	
Administrator <u>W</u>	Date <u>10/15/17</u>
Comments Attached _____	
Corporate Counsel _____	Date _____
Comments Attached _____	



**2017 BERRIEN COUNTY DRAIN ASSESSMENT ROLLS
BY DRAIN NAME**

DRAIN #	DRAIN NAME	ASSESSMENT TOTAL
773	ALGONQUIN	\$5,000.00
005	ANDERSON & BAYS	\$2,500.00
006	ANDERSON & MEAD	\$2,500.00
011	AUMACK	\$2,500.00
012	AUMACK & KELLY	\$2,500.00
014	BACHMAN	\$5,600.00
015	BADGLEY & BEVERIDGE	\$3,000.00
017	BAINBRIDGE SINK HOLE	\$10,275.00
018	BAKERTOWN	\$10,000.00
019	BALAZIC	\$2,500.00
804	BARNES & HAMILTON	\$147,650.00
024	BARTZ & BENDER	\$2,500.00
028	BECHT & PECK	\$7,600.00
031	BEEBE	\$15,000.00
032	BELL & YORE	\$3,900.00
033	BENKE	\$2,500.00
036	BERGMAN	\$6,000.00
803	BERRIEN CENTER	\$20,210.00
039	BIG MEADOW	\$12,500.00
041	BIHLMIRE & NELSON	\$20,000.00
044	BITTNER & RECTOR	\$7,870.00
827	BLUE JAY	\$247,650.00
046	BLUE JAY SUPL	\$25,000.00
052	BOSKE & SEMPET	\$2,500.00
060	BRANT & DIX	\$8,700.00
063	BREIT	\$8,700.00
064	BRITAIN AVENUE	\$1,250.00
065	BROOKFIELD	\$5,000.00
072	CARMICHAEL & CLOSSON	\$2,500.00
074	CARPENTER & HOLDEN	\$5,000.00
078	CHAMBERLAIN	\$10,000.00
591	CHESTNUT STREET	\$2,500.00
082	CLARK & BOWERS	\$2,500.00
083	CLARK & DUART	\$2,500.00
085	CLARK & GOODELL	\$2,500.00
087	CLARK & SWANK	\$5,000.00
805	CLEAR LAKE	\$23,945.00
090	CLEVELAND VILLAGE	\$5,500.00
807	CLOSE	\$164,495.00
096	COLLINS & DEANER	\$2,500.00
097	COLLINS LAKE	\$7,500.00
703	CORNERSTONE IND PARK	\$1,250.00
100	COVENEY LAKE	\$8,685.00

DRAIN #	DRAIN NAME	ASSESSMENT TOTAL
101	COWLES & WILSON	\$2,500.00
102	CRITCHET, ALLEN & HUSTON	\$2,500.00
103	CROOKED BROOK	\$8,500.00
105	CURTIS	\$5,800.00
595	CURTIS ISLAND	\$2,500.00
106	CUTHBERT & IMHOFF	\$5,000.00
107	CUTLER & SCHMIDT	\$2,500.00
108	DAKIN & PETERS	\$15,000.00
110	DANA & RECTOR	\$7,225.00
995	DAYTON LAKE LEVEL	\$5,000.57
115	DEER CREEK & BRANCH	\$7,500.00
117	DEFIELD & CRUMB	\$5,000.00
122	DOHRER	\$7,500.00
128	DUNBAR	\$5,000.00
833	EAMAN	\$43,990.00
694	EATON PARK	\$4,734.25
142	EAU CLAIRE VILLAGE	\$5,500.00
148	EMIL STREFLING	\$3,500.00
824	ESTATES	\$63,600.00
150	EVANS	\$3,500.00
153	FAIRPLAIN	\$6,350.00
158	FILLWOCK	\$4,500.00
161	FOREST BEACH	\$3,500.00
323	FRED MIELKE	\$5,000.00
A35	GALIEN RIVER N BR	\$64,150.00
171	GALIEN VILLAGE	\$10,500.00
174	GAUL	\$5,800.00
180	GEORGE & JOHNSTON	\$2,500.00
179	GEORGE GUY	\$2,500.00
188	GLENLORD ROAD	\$10,000.00
677	GOLF ROAD	\$2,500.00
189	GORE & BANYON	\$5,000.00
190	GRAHAM	\$5,000.00
998	GRAND MERE LAKE LEVEL	\$25,000.00
191	GRANGER	\$9,500.00
199	GUAGENTI	\$7,500.00
674	HAMPTON	\$2,500.00
204	HANOVER	\$5,000.00
704	HARBOR ACRES	\$2,500.00
A50	HARLOW	\$10,000.00
207	HARNER & MORBIETER	\$5,000.00
208	HARTSELL & ELY	\$2,500.00
211	HATCH & BLACKMAN	\$5,000.00
213	HAUSER & HENDRIX	\$5,000.00
215	HELLENGA	\$5,000.00
828	HIBBARD LAKE	\$95,200.00
225	HICKORY CREEK	\$40,300.00

DRAIN #	DRAIN NAME	ASSESSMENT TOTAL
693	HIDDEN ISLE	\$2,500.00
233	HINCHMAN	\$7,520.00
234	HOLDEN & SMITH	\$12,090.00
236	HOLLENBECK & RYAN	\$6,800.00
812	HOLLYWOOD RD CONS	\$196,820.00
239	HOUSE OF DAVID	\$10,500.00
240	HOWARD & SINK	\$25,000.00
690	HULL'S TERRA	\$1,250.00
248	INMAN & PARKS	\$2,500.00
253	JENNINGS	\$5,000.00
254	JERUE	\$9,600.00
259	JOHN AUMACK	\$2,500.00
260	JOHN ENGLISH	\$2,500.00
596	JOHN HABBERMAN/SMITH&SWEE	\$2,500.00
263	JOHNS	\$10,000.00
266	JUDY LAKE	\$15,000.00
267	KAMMERER	\$2,500.00
269	KEIGLEY	\$2,500.00
270	KELLY	\$3,900.00
271	KELLY & MILLER	\$20,500.00
808	KERSTETTER	\$14,160.00
256	KINNEY CONSOLIDATED	\$9,200.00
280	KNAPP	\$4,195.00
282	KORANDA	\$7,500.00
801	LAKE SHORE	\$170,800.00
823	LAKESIDE	\$42,010.00
750	LAKEWOOD	\$2,500.00
625	LANE & SIRK	\$5,000.00
291	LEE & HOPPE	\$3,000.00
292	LEE & JACKSON	\$5,000.00
295	LEMPKE & LONG	\$5,000.00
835	LIGHTHOUSE CREEK	\$156,830.00
A39	LINC AVE SUB BRS 1 2 3	\$7,215.00
806	LINC AVE SUB SPEC	\$192.84
300	LITTLE PAW PAW LAKE	\$5,000.00
305	LUTHER & DOEHRER	\$2,500.00
311	MAJOR & MICHAEL	\$2,850.00
312	MALATO	\$6,000.00
313	MALLETTE & WRIGHT	\$2,500.00
762	MAPLEWOOD NO 3	\$2,500.00
114	MARGAERT PLACE	\$2,500.00
461	MARK/SIERRA	\$2,500.00
697	MARQUETTE ESTATES	\$7,650.00
316	MARRS & BITTNER	\$2,500.00
352	MC DANELD	\$2,500.00
351	MCCRONE & ZIMMERMAN	\$2,500.00
319	MEAD & HARR	\$2,000.00

DRAIN #	DRAIN NAME	ASSESSMENT TOTAL
322	MERRILL & ZIRK	\$3,000.00
326	MICHIGAN BEACH #2	\$5,380.00
327	MILLER	\$13,500.00
329	MILLER & JOHNS	\$2,000.00
825	MOORE KLASSNER & HESS	\$48,000.00
334	MORELOCK & BAKEMAN	\$2,500.00
336	MORGAN	\$2,500.00
831	N ROYALTON BCRC SUPL	\$8,125.00
354	NAMITZ	\$2,000.00
797	NAPIER AVENUE	\$4,480.00
638	NAPIER PARK	\$2,500.00
355	NASH	\$5,000.00
358	NEWMAN TERRACE	\$2,500.00
359	NEWMAN VILLAGE #1	\$5,200.00
662	NILES TWP #2	\$2,254.17
830	NORTH ROYALTON	\$271,185.00
675	NORTHWEST BENTON	\$2,500.00
822	OAK HILL SPRINGS	\$42,635.44
390	PARKER	\$5,000.00
394	PARTRIDGE & HEIMERT	\$4,000.00
395	PAW PAW LAKE RD	\$2,500.00
396	PAYNE & DONNER	\$2,500.00
399	PERRY & BEACH	\$2,500.00
401	PETERSON	\$2,500.00
404	PHILLIPI & CROOKS	\$2,500.00
406	PIERCE LEWIN & JENNINGS	\$12,975.00
409	PIPESTONE CREEK	\$34,000.00
A07	PLEASANT MEADOWS	\$2,500.00
414	POLLYEA	\$4,200.00
415	PONDEROSA HEIGHTS	\$5,000.00
417	POTES	\$2,500.00
418	POTTAWATOMIE PARK	\$5,000.00
419	POTTER	\$11,400.00
422	PRATT	\$4,600.00
424	PRENKERT MURDOCK & SWEM	\$2,500.00
427	PUTKAMMER	\$2,500.00
430	RED ARROW	\$3,500.00
431	REESE	\$2,500.00
434	RICHARDSON	\$7,500.00
456	RIVER OAKS	\$2,500.00
826	RIZZO	\$88,150.00
437	ROBBINS	\$5,000.00
445	RUSSEL & HAVENS	\$6,200.00
643	RUSSELL & ARNT	\$3,000.00
448	SAWYER VILLAGE	\$13,700.00
457	SCHEDLER	\$2,500.00
451	SCHOONOVER	\$2,500.00

DRAIN #	DRAIN NAME	ASSESSMENT TOTAL
814	SCHWARK	\$54,130.00
815	SCHWARK - 3 OAKS VILLAGE	\$14,895.59
471	SMITH & NOWLEN	\$7,500.00
819	SMITH & STRONG	\$55,970.00
476	SOBER & BECKER	\$23,000.00
487	SPARLING & NIXON	\$1,000.00
489	SPENCER	\$1,000.00
493	STAHELIN	\$6,800.00
810	STARR & WELLINGTON	\$15,540.00
496	STEARNS	\$14,500.00
497	STEINKE	\$5,000.00
500	STORM	\$2,000.00
512	SUTHERLAND & ROUSE	\$5,000.00
516	TERRITORIAL	\$2,500.00
519	THOMPSON	\$6,700.00
521	TIFFANY	\$5,000.00
523	TOLAND BRYANT & DAVIDSON	\$7,000.00
717	TOPINABEE	\$45,000.00
528	TOWN CORNERS	\$7,500.00
531	TROY MEADOW	\$10,000.00
534	TWELVE CORNERS	\$2,500.00
817	UNION PIER	\$38,620.00
536	VANDERBOEGH	\$4,500.00
537	VETTER & BUCKMAN	\$2,500.00
539	WALL & EXT	\$2,500.00
542	WALNUT STREET	\$2,500.00
546	WEBER	\$1,500.00
551	WESTPHAN & MCCLELLAN	\$7,500.00
469	WESTWOOD	\$20,000.00
749	WIL O PAW	\$2,500.00
553	WILDER	\$2,000.00
555	WILLIAMS & ESSIG	\$5,000.00
701	WILLOW CREEK	\$16,100.00
563	WOLF ARTUS & HEIMERT	\$2,956.00
832	WOODRIDGE PLACE	\$16,780.00
568	YORE & MILLER	\$2,500.00
572	YUND & ELLIS	\$7,500.00
574	ZARING & RUSS	\$8,500.00
575	ZECH	\$5,000.00
829	ZIELKES VINT ESTATES	\$15,700.00
576	ZIEMKE	\$2,500.00
577	ZWAR	\$2,000.00
TOTALS:		\$3,340,688.86

