


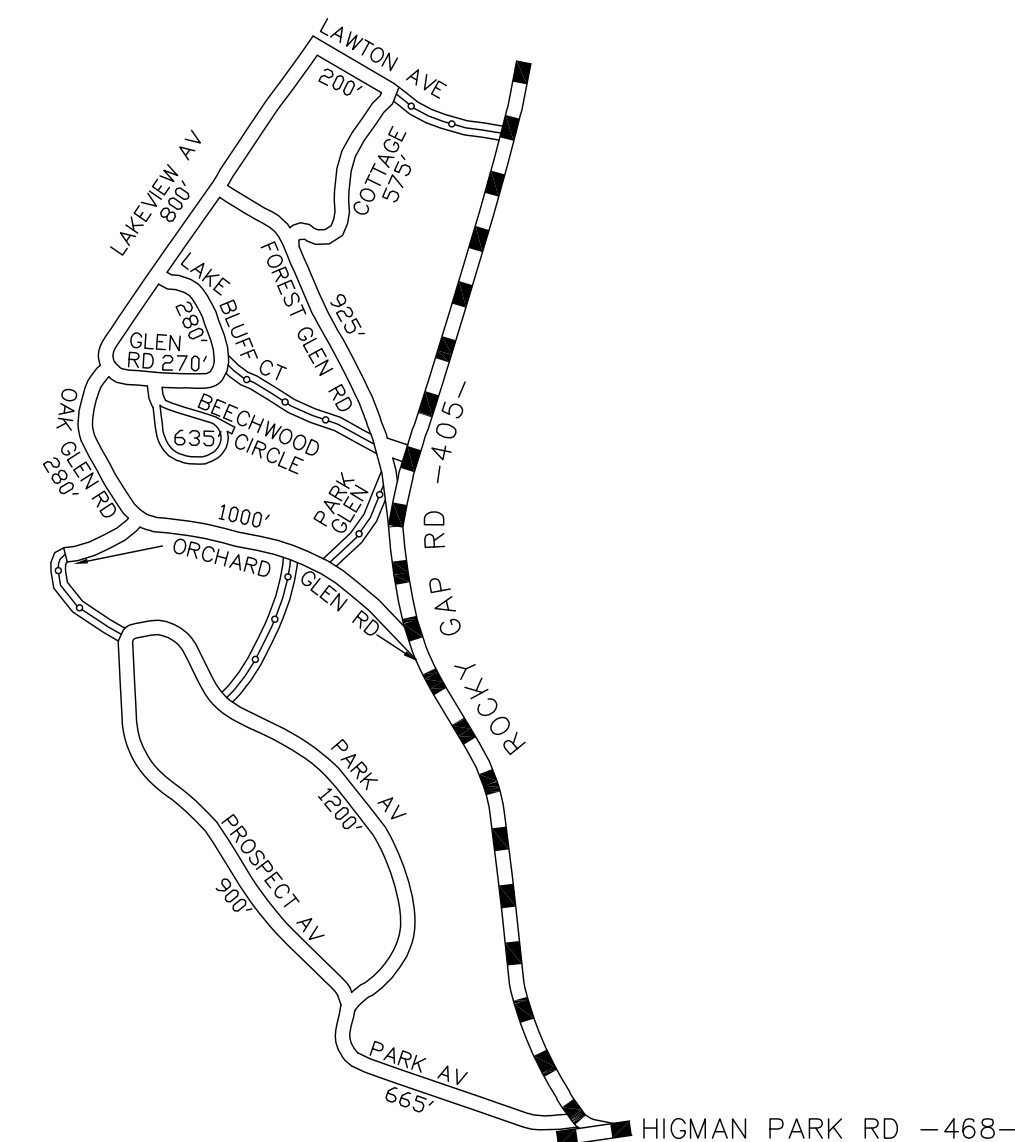
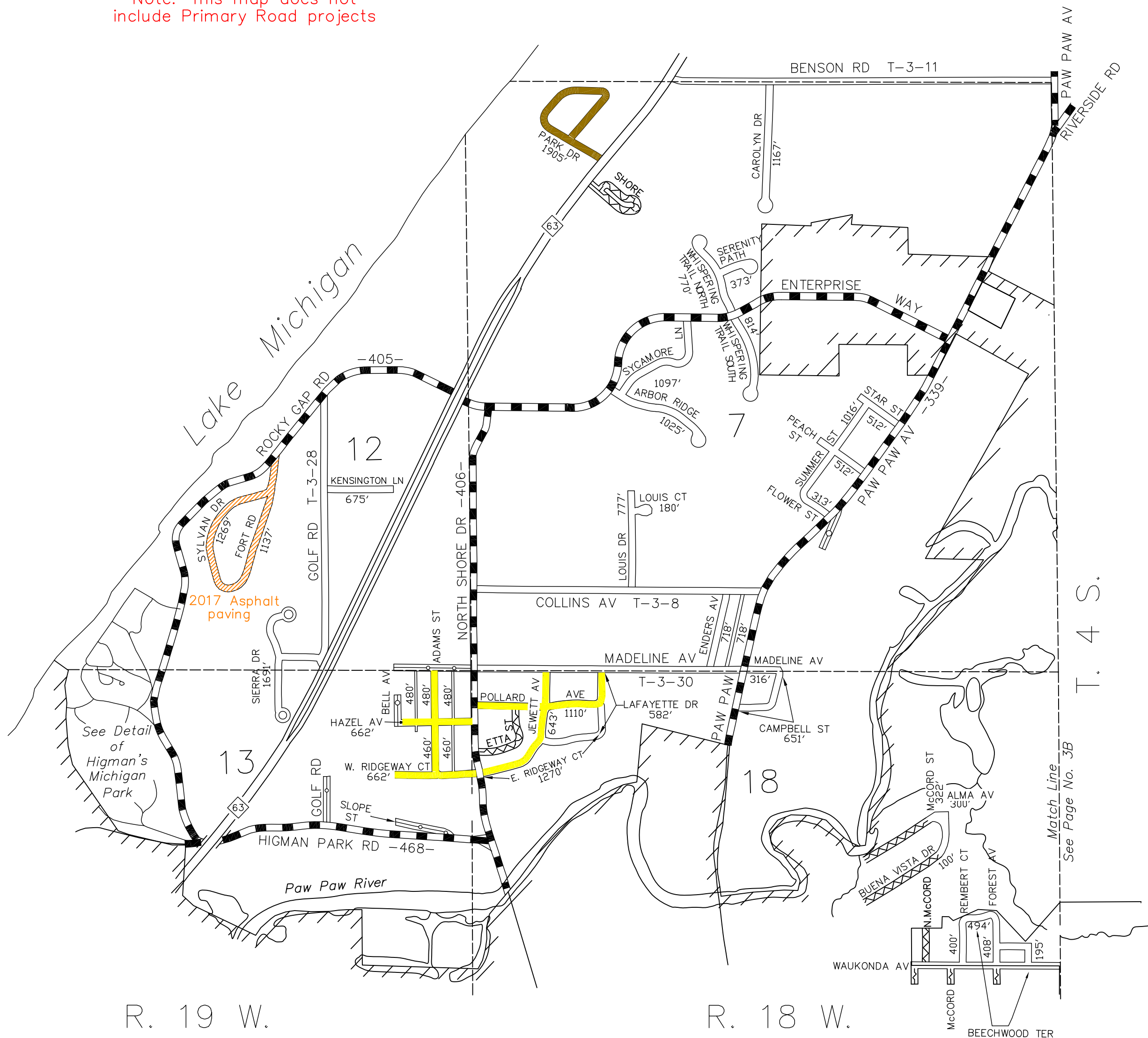


ROAD PROJECTS









	2008 SEAL COAT		2014 SEAL COAT
	2009 SEAL COAT		2015 SEAL COAT
	2010 SEAL COAT		2016 SEAL COAT
	2011 SEAL COAT		2017 SEAL COAT
	2012 SEAL COAT		2018 SEAL COAT
	2013 SEAL COAT		OTHER PROJECT

Note: This map does not include Primary Road projects



HIGMAN'S MICHIGAN PARK
SEC. 12,13; T. 4 S.; R. 19 W.
BENTON TOWNSHIP
"INSERT"

LEGEND

	INTERSTATE HIGHWAY
	STATE HIGHWAY
	COUNTY ROAD; PRIMARY SYSTEM
	COUNTY ROAD; LOCAL SYSTEM
	PRIVATE ROAD
	PUBLIC ROAD (NOT OPEN)
	ADJACENT COUNTY ROAD
	RAILROADS

R. 19 W.

R. 18 W.

City of Benton Harbor

BENTON TOWNSHIP

BERRIEN COUNTY
ROAD DEPARTMENT
BENTON HARBOR, MICHIGAN

BRIAN Q. BERNDT, COUNTY HWY ENGINEER

SCALE: 1"=800' DATE: October, 2018

No. 3C

LOCAL ROAD SYSTEM TOTAL FEET 34,874 EQUALS 6.60 MILES