












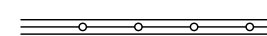
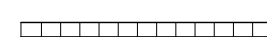

ROAD PROJECTS

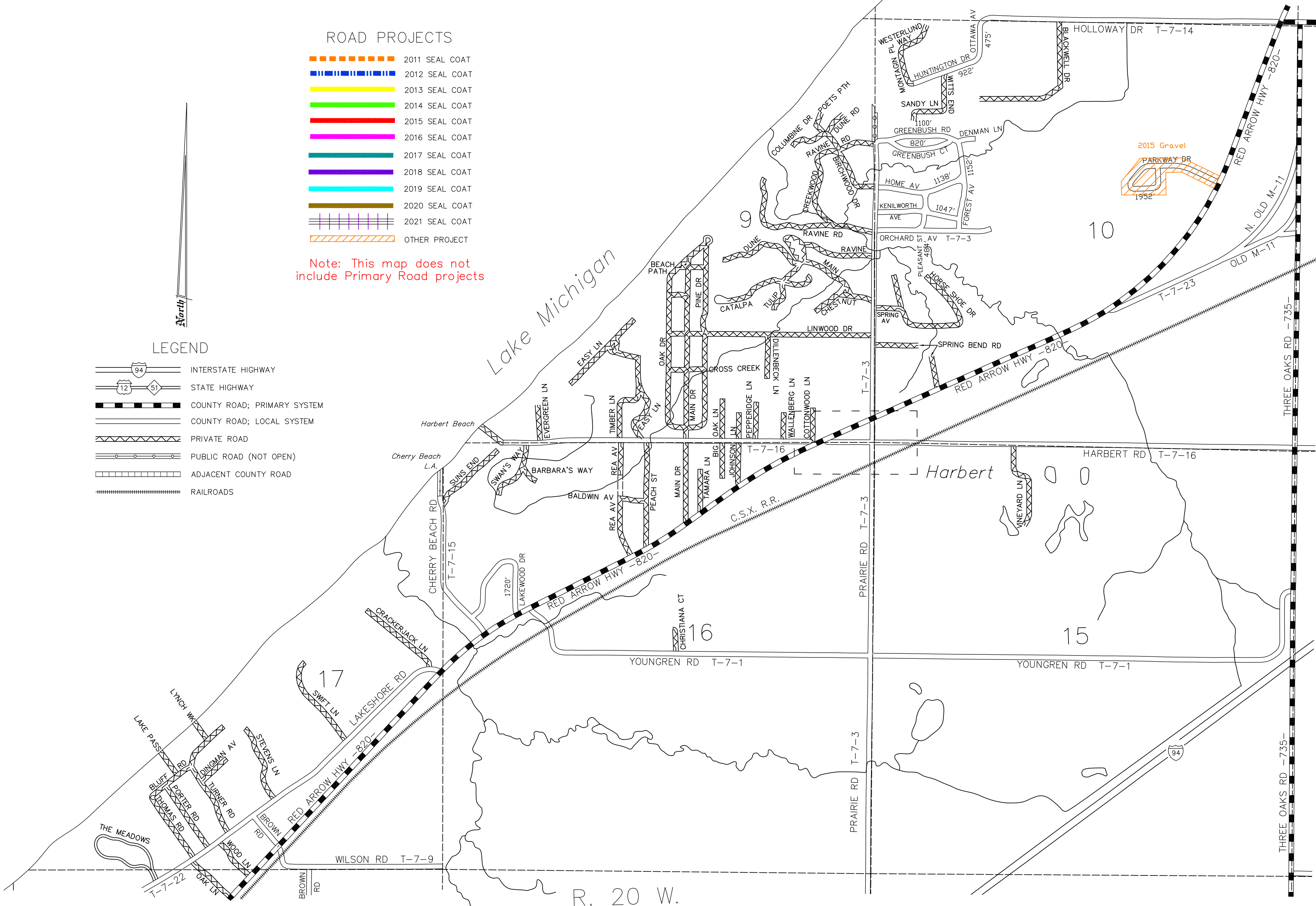
-  2011 SEAL COAT
-  2012 SEAL COAT
-  2013 SEAL COAT
-  2014 SEAL COAT
-  2015 SEAL COAT
-  2016 SEAL COAT
-  2017 SEAL COAT
-  2018 SEAL COAT
-  2019 SEAL COAT
-  2020 SEAL COAT
-  2021 SEAL COAT
-  OTHER PROJECT

Note: This map does not include Primary Road projects



LEGEND

-  INTERSTATE HIGHWAY
-  STATE HIGHWAY
-  COUNTY ROAD; PRIMARY SYSTEM
-  COUNTY ROAD; LOCAL SYSTEM
-  PRIVATE ROAD
-  PUBLIC ROAD (NOT OPEN)
-  ADJACENT COUNTY ROAD
-  RAILROADS



CHIKAMING TOWNSHIP

BERRIEN COUNTY
 ROAD DEPARTMENT
 BENTON HARBOR, MICHIGAN
 KEVIN STACK, COUNTY HWY ENGINEER

SCALE: 1"=800' DATE: October, 2021

No. 7 C

LOCAL ROAD SYSTEM TOTAL FEET 10,810 EQUALS 2.05 MILES