











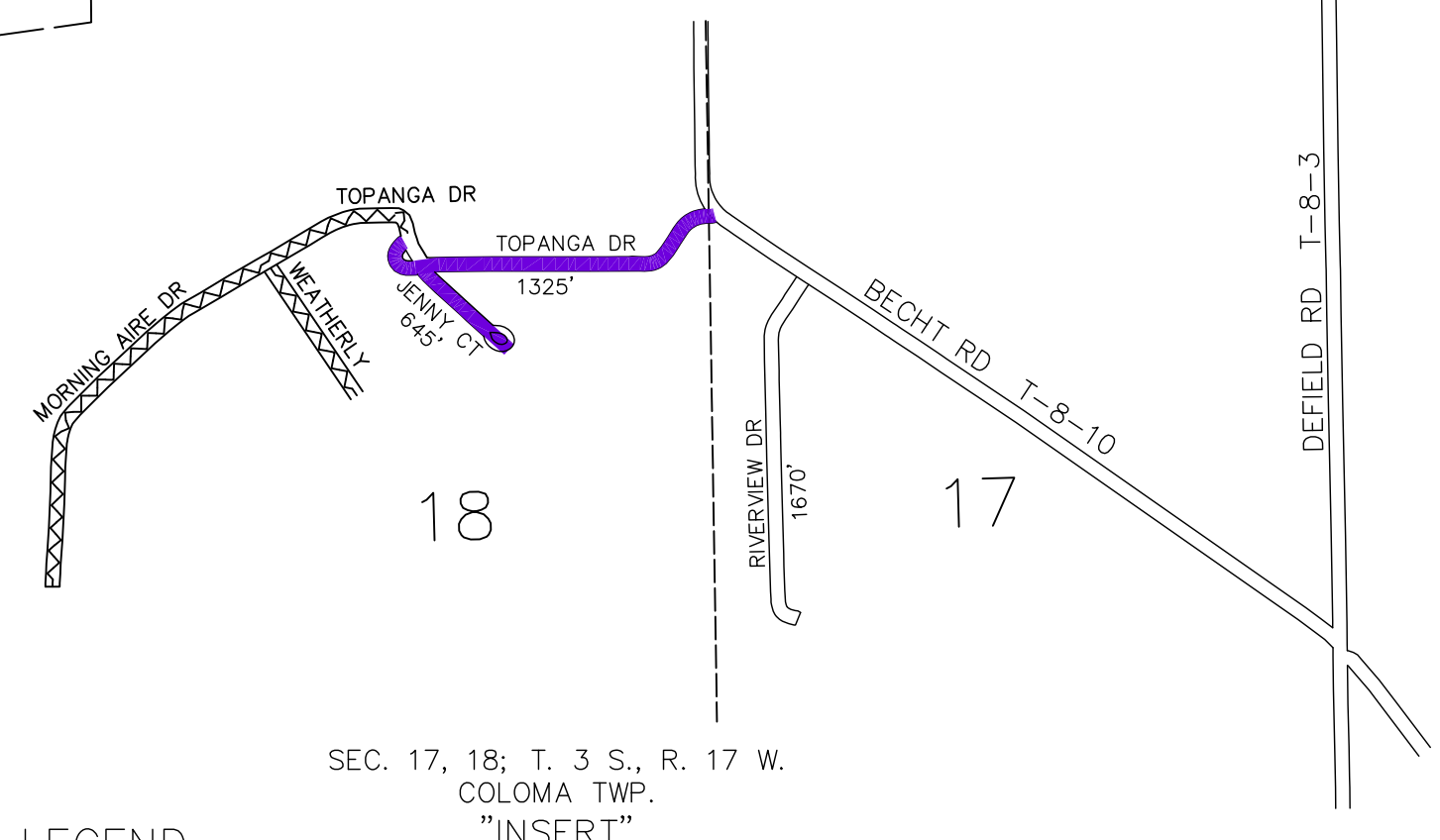
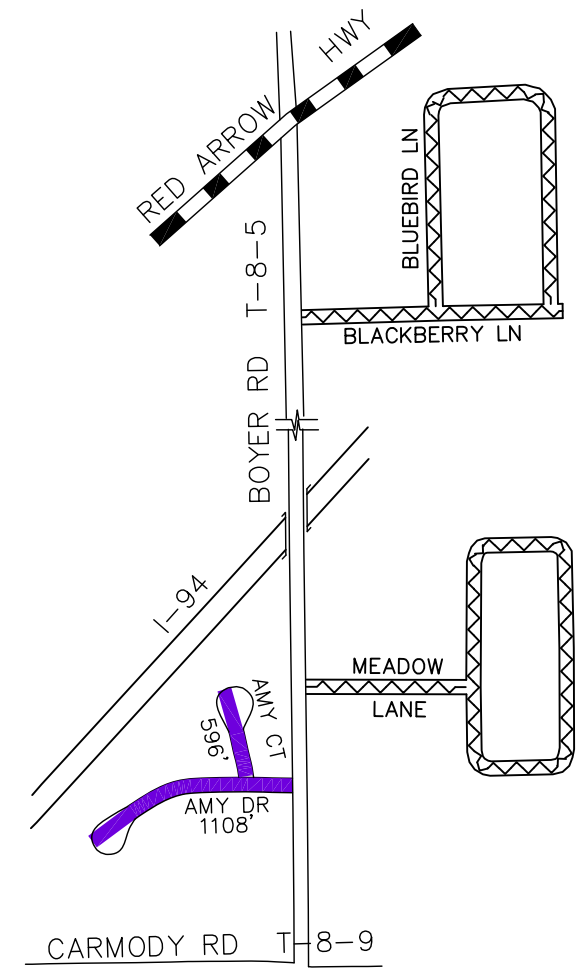
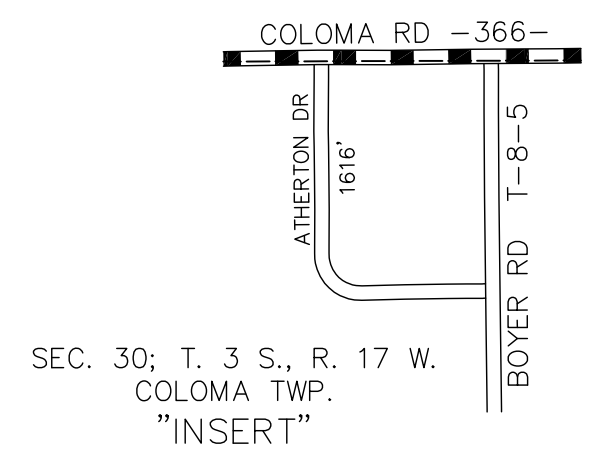
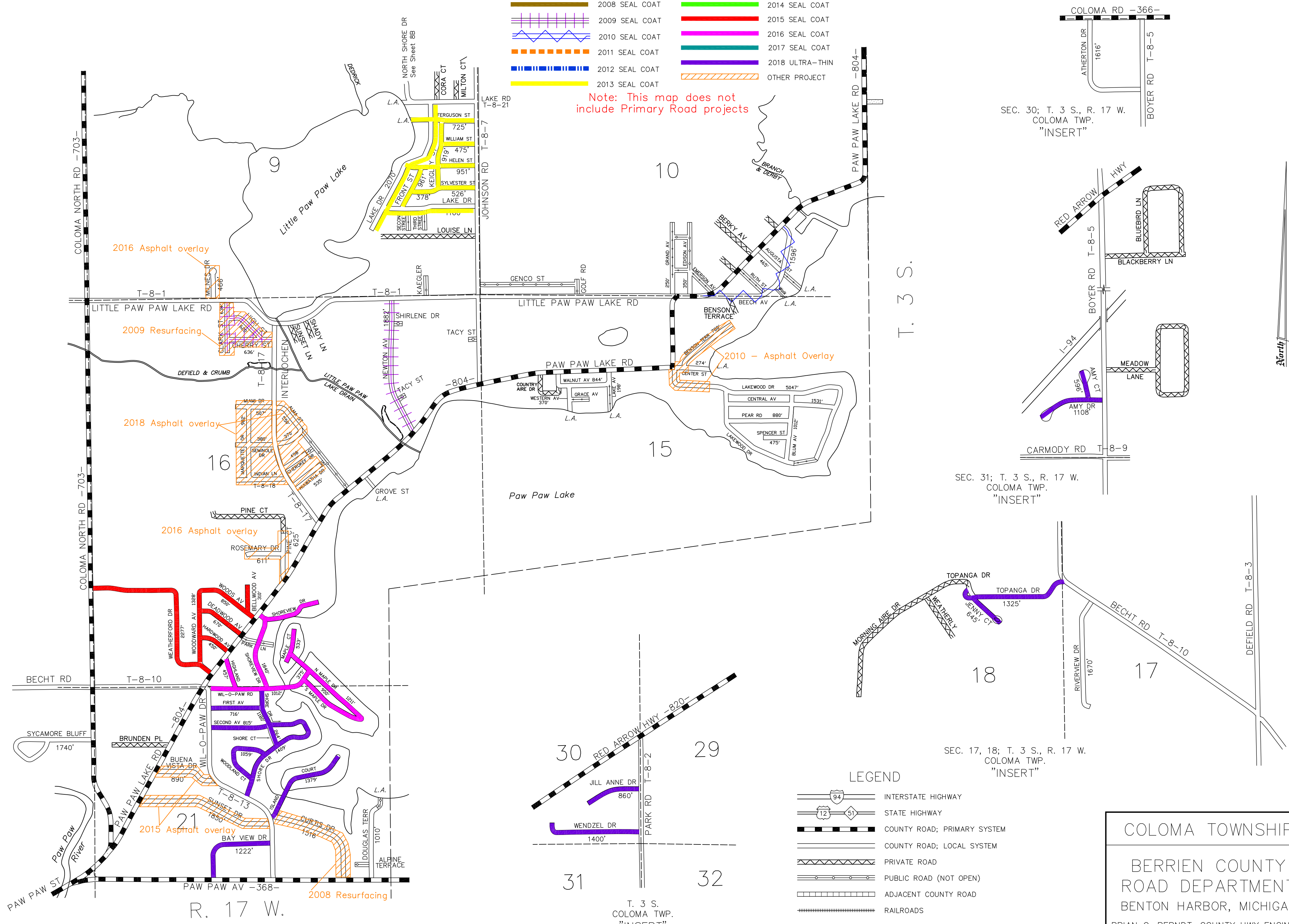










ROAD PROJECTS

- | | | | |
|---|----------------|---|-----------------|
|  | 2008 SEAL COAT |  | 2014 SEAL COAT |
|  | 2009 SEAL COAT |  | 2015 SEAL COAT |
|  | 2010 SEAL COAT |  | 2016 SEAL COAT |
|  | 2011 SEAL COAT |  | 2017 SEAL COAT |
|  | 2012 SEAL COAT |  | 2018 ULTRA-THIN |
|  | 2013 SEAL COAT |  | OTHER PROJECT |

Note: This map does not include Primary Road projects



- LEGEND
-  INTERSTATE HIGHWAY
 -  STATE HIGHWAY
 -  COUNTY ROAD; PRIMARY SYSTEM
 -  COUNTY ROAD; LOCAL SYSTEM
 -  PRIVATE ROAD
 -  PUBLIC ROAD (NOT OPEN)
 -  ADJACENT COUNTY ROAD
 -  RAILROADS

COLOMA TOWNSHIP

BERRIEN COUNTY
ROAD DEPARTMENT

BENTON HARBOR, MICHIGAN

BRIAN Q. BERNDT, COUNTY HWY ENGINEER

SCALE: 1"=800' DATE: October, 2018

No. 8 A

LOCAL ROAD SYSTEM TOTAL FEET 68,074 EQUALS 12.89 MILES